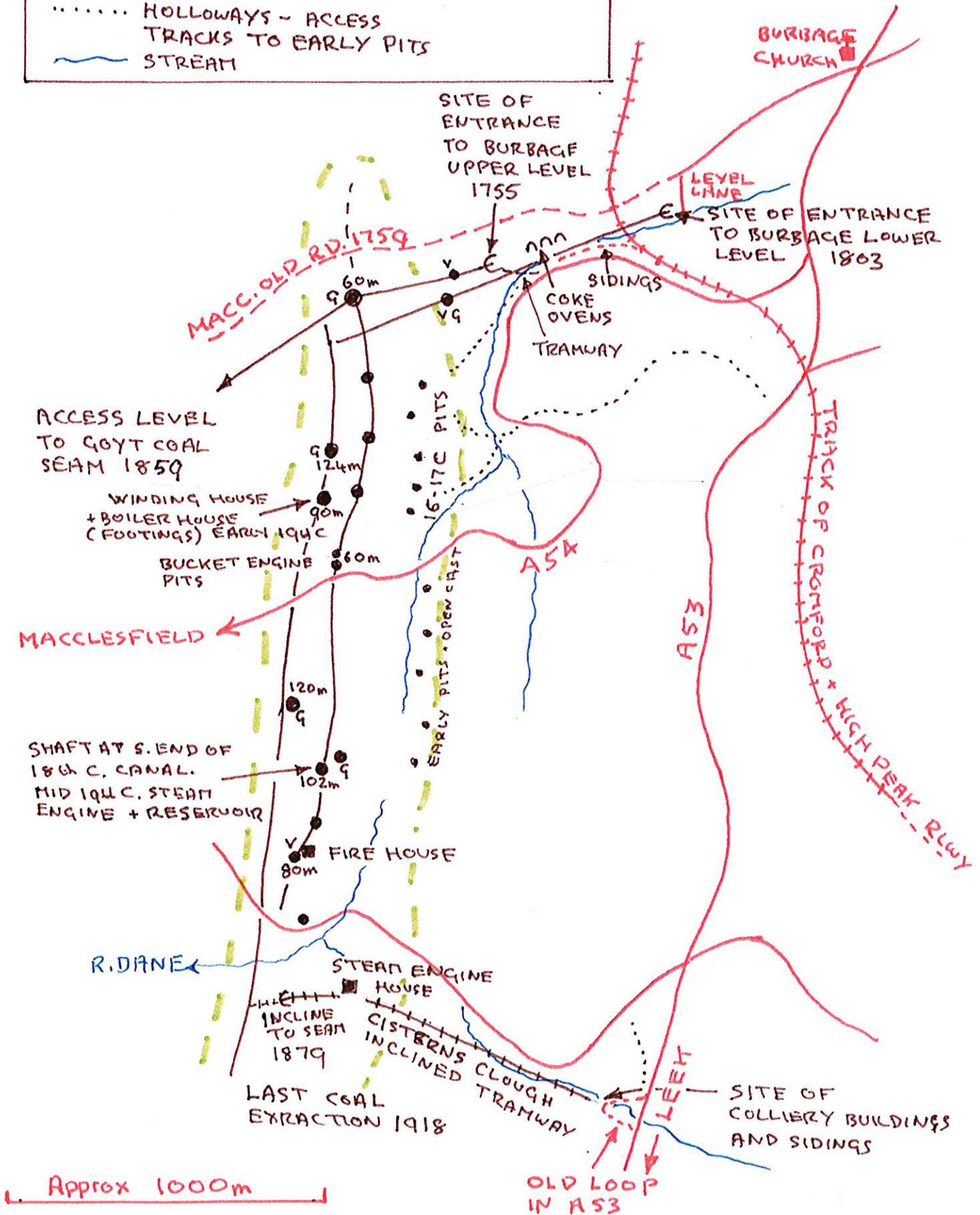
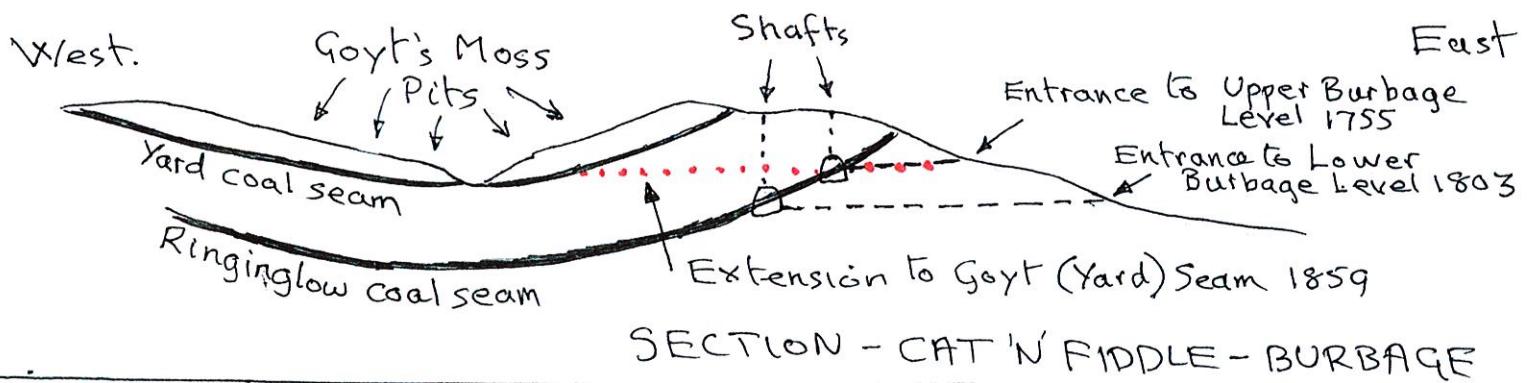
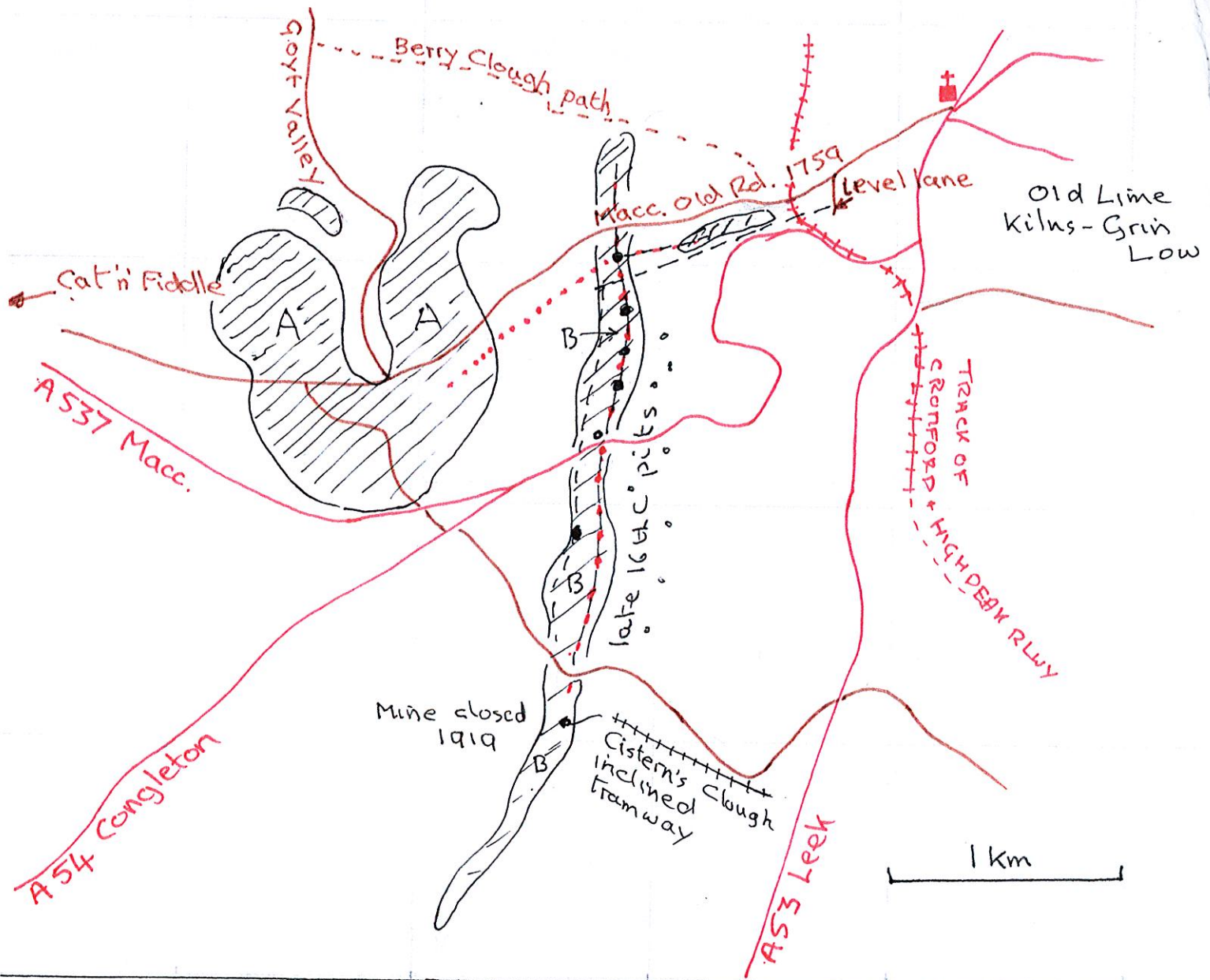



Coal Mines of Buxton

- APPROX LIMIT OF WORKED AREA
- 60m - SHAFT + APPROX DEPTH
- ⊗ "GIN" CIRCLE (WINDING ENGINE)
- ∇ VENTILATION SHAFT
- LEVELS
- HOLLOWAYS - ACCESS TRACKS TO EARLY PITS
- ~ STREAM





Key to Top Map

- A - Goyt's Moss pits in Yard Coal
- B - Thatch Marsh (Burbage) pits in Ringinglow Coal
- Upper Burbage Level 1755
- Lower Burbage Level 1803
- Link to Yard Seam 1859
-  Areas with remains of surface workings (shafts, pits)